

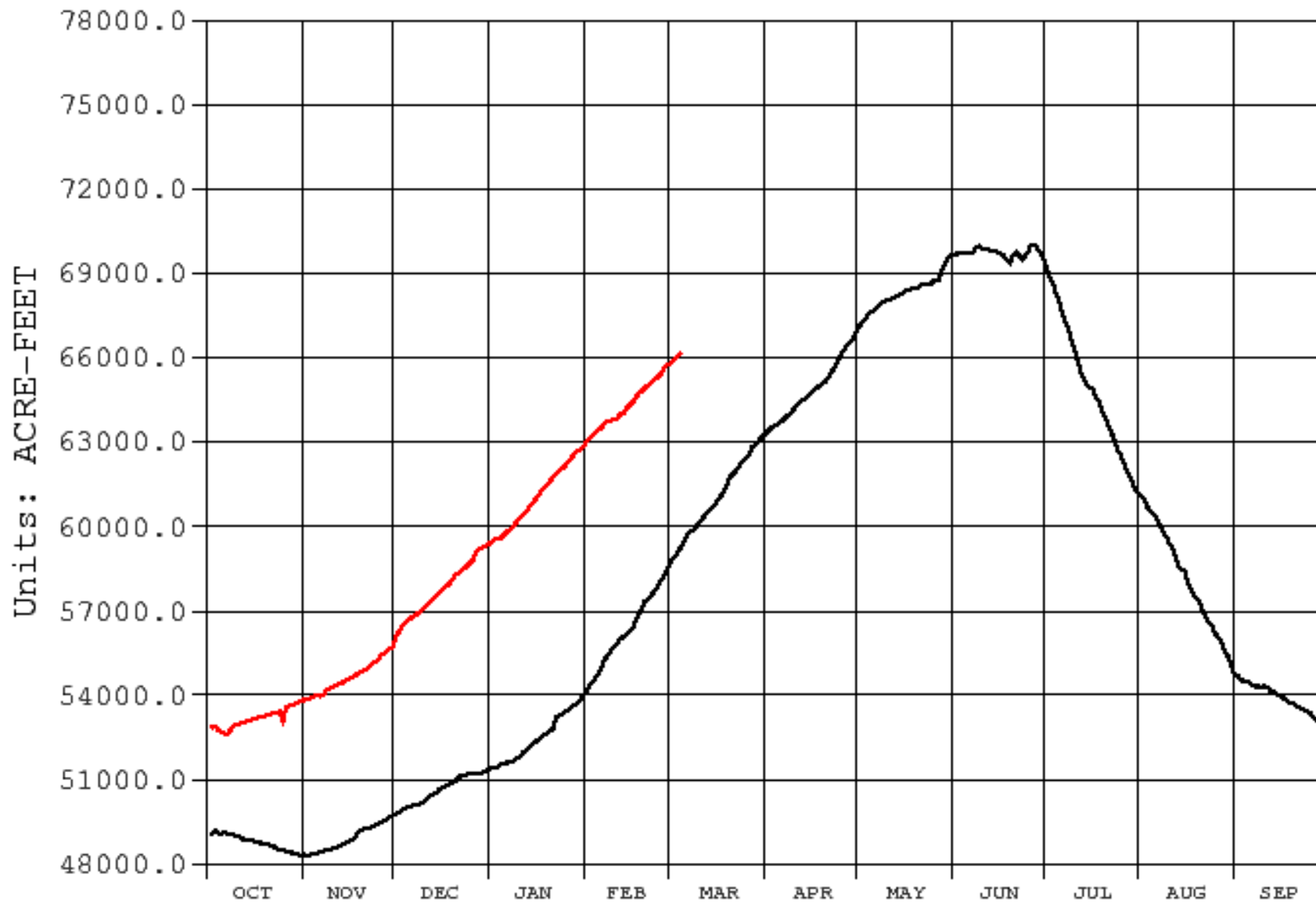
Frenchman Cambridge 2019 Storage Water Supply

Reservoir Content / Irrigation Supply

Reservoirs 2019	Swanson		Hugh Butler		Harry Strunk		Total AF
	Elevation	Acre-Feet	Elevation	Acre-Feet	Elevation	Acre-Feet	AF
Top of Irrigation Pool	2752.00	110,175	2581.80	36,224	2366.10	34,647	181,046
FCID Contracted Shut Off Elevation/Content AF	2725.00	18,958	2561.00	11,212	2343.00	7,897	38,067
<i>FCID Contracted Irrigation Pool Capacity at 100% Full</i>	27.00	91,217	20.80	25,012	23.10	26,750	142,979
Current Elevation / Content (Acre-Feet)	2741.65	66,194	2570.41	20368	2365.23	33,081	119,643
% of Full Capacity	60.1%		56.2%		95.5%		66.1%
Current 2019 Irrigation Supply	Feet	A.F.	Feet	A.F.	Feet	A.F.	A.F.
	16.65	47,236	9.41	9,156	22.23	25,184	81,576
Monday, March 04, 2019	% Irr. Pool	51.8%	% Irr. Pool	36.6%	% Irr. Pool	94.1%	57.1%
Sunday, March 04, 2018	2,739.73	59,328	2,567.18	16,862	2,362.98	29,362	105,552
One Year Change in Storage (AF / Elevation)	1.92	6,866	3.23	3,506	2.25	3,719	14,091

Archive Data From 1 OCT Through 30 SEP

Plotted 03/04/2019 08:11



TRNE

Swanson Lake (Trenton Dam), NE

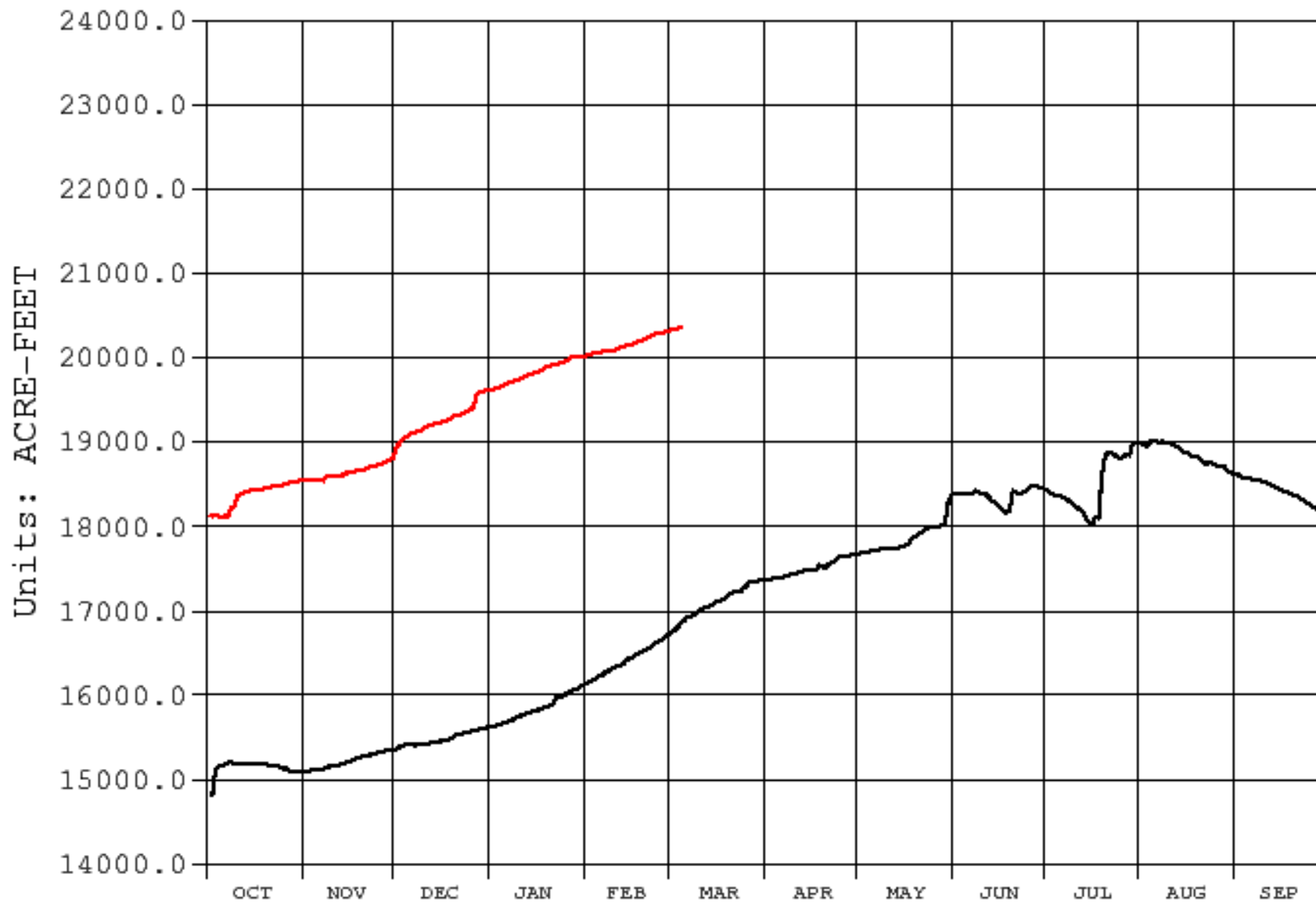
— AF

Reservoir Storage Content (acre-feet)

2018 2019

Archive Data From 1 OCT Through 30 SEP

Plotted 03/04/2019 08:13

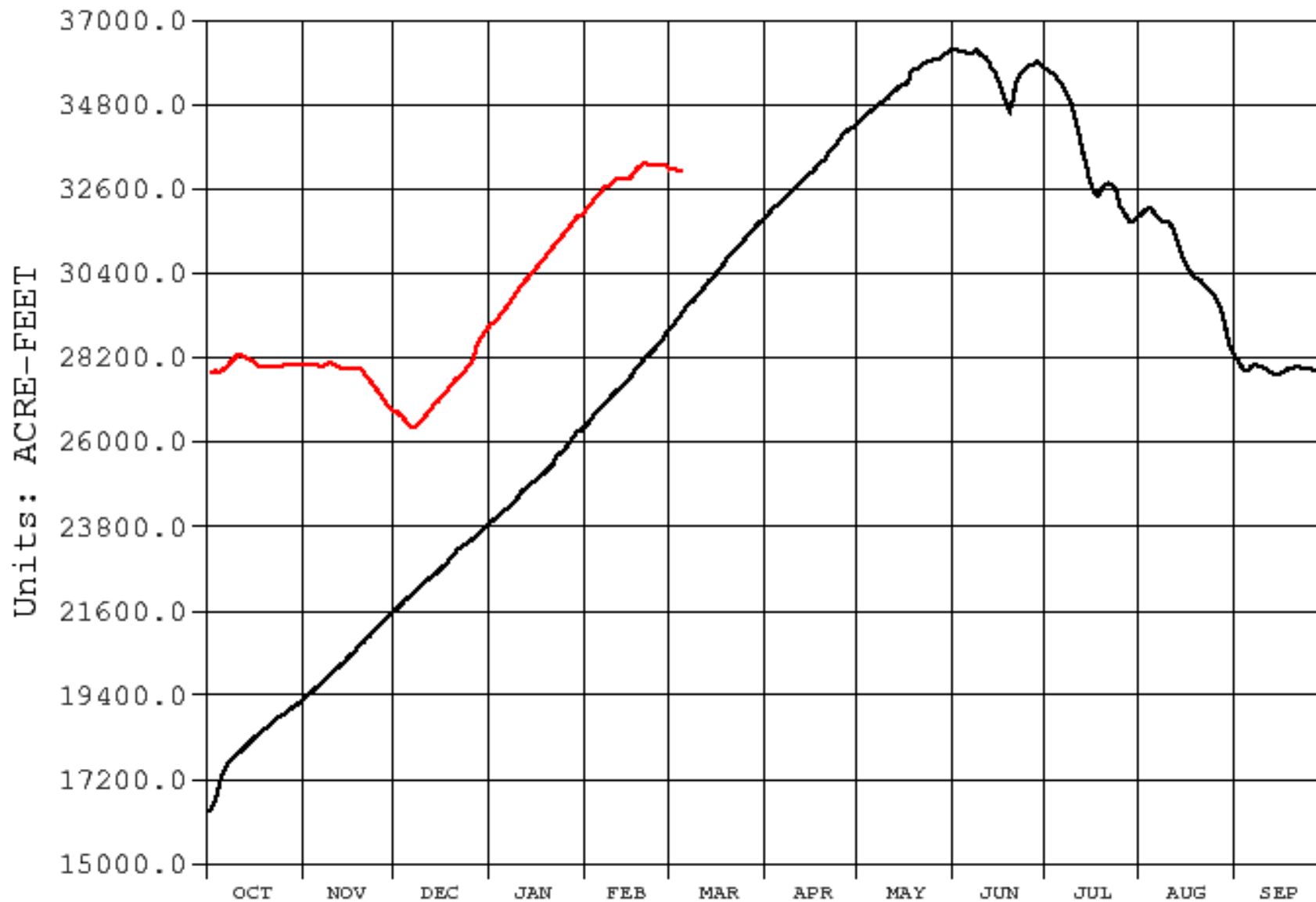


HBNE Hugh Butler Lake (Red Willow Dam), NE
AF Reservoir Storage Content (acre-feet)

2018 2019

Archive Data From 1 OCT Through 30 SEP

Plotted 03/04/2019 08:15

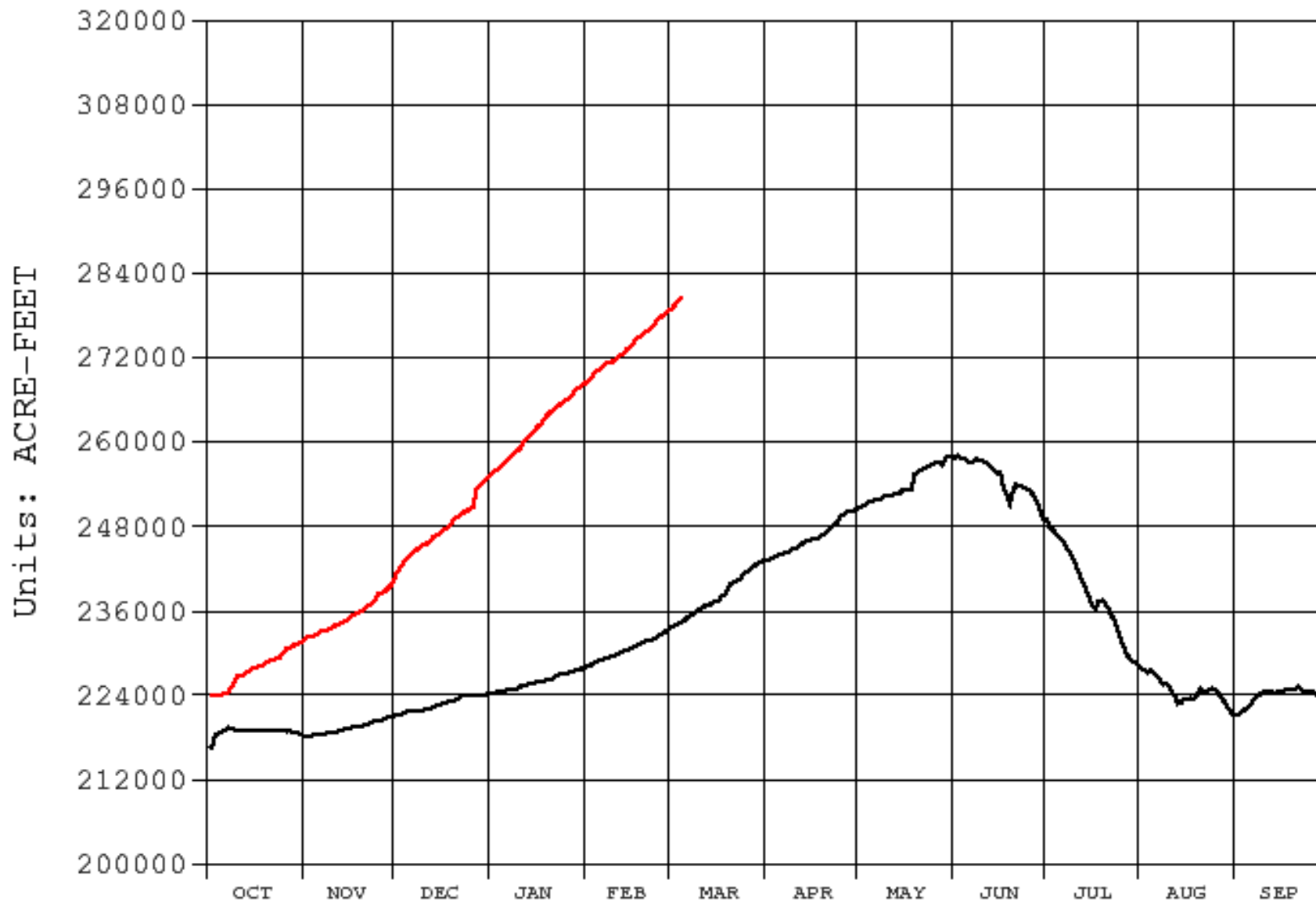


HSNE Harry Strunk Lake (Medicine Creek), NE
AF Reservoir Storage Content (acre-feet)

2018 2019

Archive Data From 1 OCT Through 30 SEP

Plotted 03/04/2019 08:18

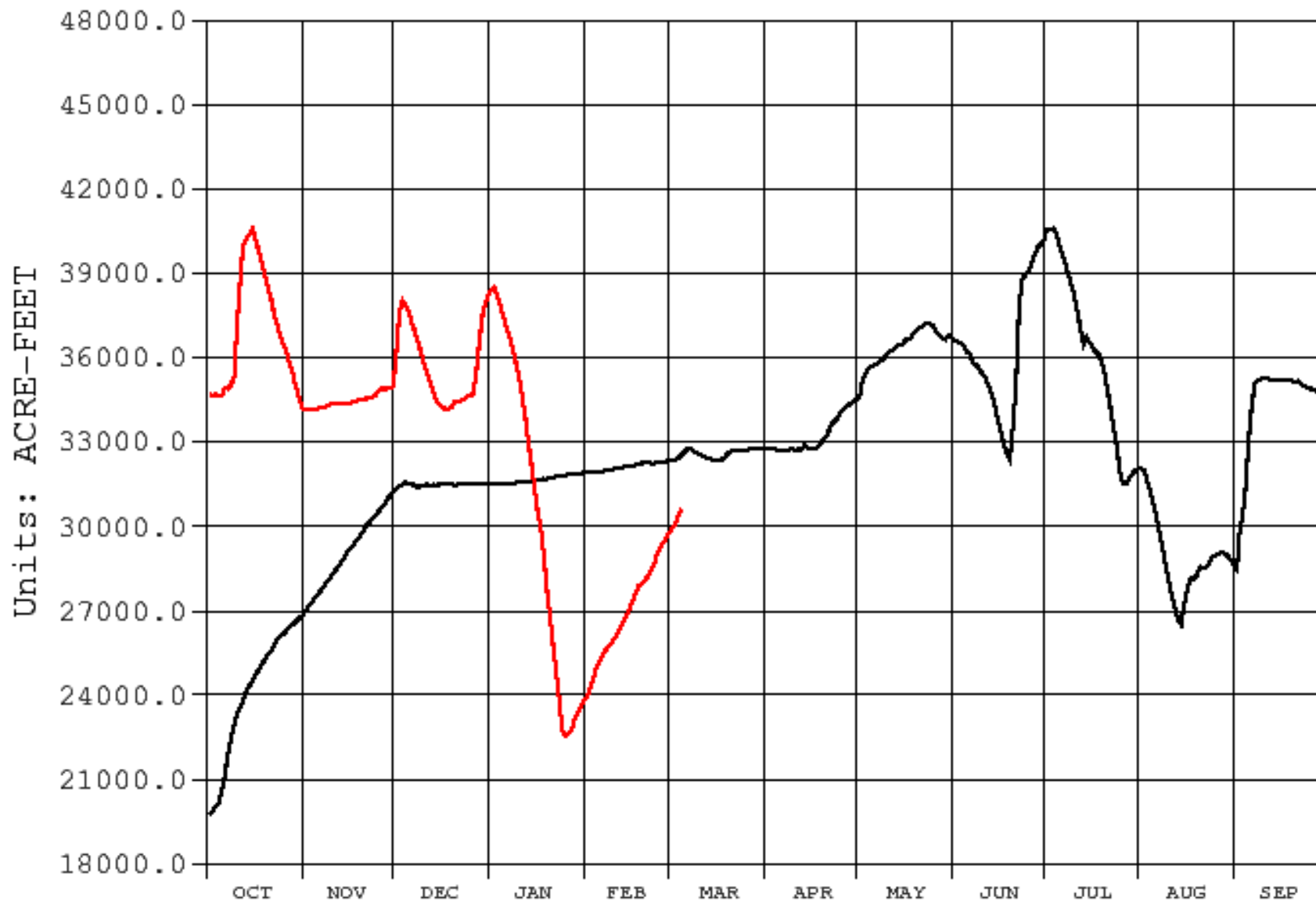


HCNE Harlan County Dam, NE
AF Reservoir Storage Content (acre-feet)

2018 2019

Archive Data From 1 OCT Through 30 SEP

Plotted 03/04/2019 08:19



LVKS Lovewell Dam, KS
— AF Reservoir Storage Content (acre-feet)

2018 2019